Pottery

Norton 3

Norton 5

Norton 9

Norton 22

Norton 23

Norton context 55

Norton 27

Norton (site code BN) context list

Context no	Feature no	Description	Finds summary	Interpretation	Same as context	Earliest context above	TPQ	Drawing no		Photo*
								Plan	Section	
1	**TS**	Layer of calcareous grey brown clayey silt. Overlying 2 and developed in 3, 5, 8 etc.	None	Upper worm sorted horizon (top soil). Brown calcareous soil	N/A	Turf	Modern		52-56, fig 11.	QQ-UU
2	**TS**	Layer of clast supported chalk flint in calcareous grey brown clayey silt matrix. Developed in 3, 5, 8, etc	Animal bone and/or teeth, burnt stone, glass, iron, marine shell, pottery (EFM, MIA, R-B, S-N, PM), struck flint, PM tile.	Lower worm sorted horizon.	N/A	1	Modern		52-56, fig 11.	QQ-UU
3	**N1**	Layer of grey brown (diffusing down into yellow brown) clayey silt with clast/matrix supported chalk flint. Truncated by 10. 1 and 2 developed in 3 above terrace.	Animal bone and/or teeth, burnt stone, iron nails, marine shell, pottery (EFM, MIA, LIA, R-B, SAX, S-N, LM, PM), struck flint.	Upper combe deposits/upper fills of 82, 25, 99, 87 etc. Numerous mussel shells along top of trench indicate existence of ?further imprecisely located linear cut/fill (possibly mussel-rich LIA 76/82, **L4**).		1/2	N/A		52-56, fig 11.	1, QQ
4	**G**	Three layers of chalk flint separated by yellow brown clayey silt comprising fill/s of 19.	Animal bone and/or teeth, burnt stone, marine shell, pottery (EFM, MIA), struck flint. Human bone certainly derived from 41.	Structured upper fill of grave (cf. 131).	N/A	2	MIA	5, 6	Fig 13.	F, G
5	**HW**	Alternate layers of calcareous grey clayey silt and flint comprising upper fill/s of 204. 1 and 2 developed in 5 in HW.	Animal bone and/or teeth, burnt stone, marine shell, pottery (MIA, LIA, S-N), sarsen rubber, struck flint.	Hill wash/colluvium.	?34	1/2	PM		52, 53, fig 11.	UU
6	**P15**	Green clayey silt fill of 7 (identical to 59).	Animal bone and/or teeth, burnt stone, pottery (SAX), tap slag, struck flint	Fill of cesspit.	N/A	204	SAX	1	15, 21	30, BB-EE
7	**P15**	Flat bottomed, sub-rectangular cut through 57 and 141. Filled by 6.		Cesspit.	N/A	6	MIA	41, fig 6	15, 21	30, BB-EE
8	**T1**	Calcareous grey clayey silt layer. Overlying 9, 20 and 35, and filling hollow of terrace 10. NB. 1 and 2 developed in 8 on terrace.	Marine shell	Hill wash/colluvium (cf. 5, 34 and 42)	15	1/2	PM		54, 55, fig 11.	32,RR, SS
9	**P1/PP6**	Poorly defined clayey silt deposit, cut by 10 (T1), and comprising part of upper fill of 105 and/or 206.	Animal bone and/or teeth, pottery (MIA).	Deliberate backfill from occupation deposit.	55, ?201	10 (**T1**)	MIA	2		
10	**T1**	Flat to slightly concave cut of horizontal terrace through 3, 11, 17, 9/55 etc and filled/overlain by 1, 2, 8, ?18, 20 and 35.		Working platform.	N/A	18, 20, 35, 144	MIA		53-55, fig 11.	37, 38, A-D, QQ-TT
11	**WH/M**	Dark grey charcoal and finds-rich clayey silt,	Mixed animal bone and/or teeth,	Midden.	36, 53	101, 133	MIA	3, 4, 5,	26, 27,	7, 5, 34-

Context no	Feature no	Description	Finds summary	Interpretation	Same as context	Earliest context above	TPQ	Drawing no		Photo*
								Plan	Section	
		cut by 10 (**T1**), overlying 50, 52 (**H2**) and 134 (**H3**) and comprising fifth fill of 47. Incorporates thin discontinuous clayey silt layer. Interface with 50 sharp to diffuse.	baked clay with chalk, beach pebbles, burnt stone, chalk rock, foreign stone (including quern frag.), marine shell (little), pottery (MIA) (S-N surface find – other late material from shallow, truncated Q3), struck flint. Charcoal-rich under stones and pottery.					fig 10.	fig 8.	37, D, L, M. T
12	**T2**	Flat sub-circular cut of horizontal ?terrace through 57 filled/overlain by 1, 2 and 33		Possible house platform.	N/A	33	N/A	Fig 2		39, 40, B, F
13	**TT**	Yellow brown clayey silt. Upper fill of 14.	Animal bone and/or teeth, beach pebble, burnt stone, pottery (MIA, LIA), struck flint, PM tile.	Silted secondary fill of tree throw hole.	N/A	2	LIA	2	15	PP
14	**TT**	Sausage shaped cut filled by 61 and 13		Tree throw hole	N/A	61	N/A	42	15	PP
15	**T1**	Calcareous, grey clayey silt fill of hollow in terrace 10.	Beach pebbles, burnt stone, PM tile.	Hill wash/colluvium	8	See 8	PM	2		
16	**L2**	Yellow brown clayey silt containing matrix/clast supported chalk flint. Fill of 87. Cut by 82 (**L4**). Upper part not distinguishable from 3.	Animal bone and/or teeth, beach pebbles (including one on base), burnt stone, struck flint.	Natural silting from upper combe deposits.	N/A	25 (**PP1**), 82 (**L4**)	N/A		22, 24, 40, 55, 67, Fig 11.	JJ, KK, RR
17	**L1**	Yellow brown clayey silt containing matrix/clast supported chalk flint comprising upper fill of 110. Cut by 10 (**T1**).	Animal bone and/or teeth, beach pebbles, burnt stone, marine shell, pottery (MIA), struck flint.	?Natural silting from truncated (by T1) upper combe deposits.		10 (**T1**)	MIA	42	58, 60	2, 3, 6, 9
18	**T1**	Horizontal matrix and clast supported chalk flint layer with brown clayey silt matrix overlying ?10. Diffuse interface with 63 defined by finds density.	Animal bone and/or teeth, beach pebbles, burnt stone, daub, foreign stone, marine shell, pottery (EFM, MIA, LIA) (S-N surface find), sarsen (quern frag), struck flint mostly orientated horizontally.	Metaled occupation surface or levelling deposit.	?144	64	LIA	5	Fig 7.	29, 36-39, D, E, U
19	**G**	Cut through P1, P3 and P4 inferred from the edge of fills 4 and 41 and visible in test pit E during excavation.		Grave cut/pit re-used as grave.	N/A	41	MIA	Figs. 6, 13	Fig 13.	
20	**T1/WH**	Grey clayey silt layer on 10.	Pottery (MIA), burnt stone, tooth, marine shell.	Occupation surface/ truncated lower part of midden.	35	8	MIA		26	
21	**P10**	Yellow brown clayey silt comprising upper fill of 106. Possibly cut by 10. Overlain by 144.	Animal bone and/or teeth, baked clay with chalk, beach pebbles, burnt stone, chalk rock, foreign stone, much marine shell (mussels), pottery (MIA), struck flint.	Deliberate backfill.	N/A	?10	MIA		59	22, 25
22	**P17**	Oval cut through 33, probably 37, and 57, filled by 42, 43 and 46.		Probable modern pit of		43	LIA	47	19	31, 39,

Context no	Feature no	Description	Finds summary	Interpretation	Same as context	Earliest context above	TPQ	Drawing no		Photo*
								Plan	Section	
				uncertain purpose.						F, FF, GG
23	**S**	Clayey silt containing clast/matrix supported flint. Part of 136.	None.	?Metaled surface.	N/A	See 136	N/A	5		
24	**Not used.**									
25	**PP1**	Cut through 16 inferred from limit of finds rich fill 26. Bisected by baulk. Interface with L4 not established.		Pit of uncertain purpose OR DITCH RE-CUT	26		N/A	Fig 2	22, 40, 55, fig 11.	RR
26	**PP1**	Yellow brown clay silt incorporating matrix supported chalk flint filling 25. Possibly cut by 10 (**T1**). Upper part not distinguishable from 3. Interface with L4 not established.	Animal bone and/or teeth, beach pebbles, burnt stone, marine shell, pottery (MIA), struck flint.	Deliberate backfill from ?occupation deposit	N/A	?10 (**T1**)	MIA		22, 40, 55, fig 11.	KK, RR
27	**R1**	Loose dark grey brown clayey silt fill of 28.	None.	Fill of root hole	N/A	2	N/A			
28	**R1**	Lobed cut filled by 27.		Root hole	N/A	27	N/A	43		
29	**N2**	Yellow clayey silt. Fill/s of 30.	None.	Silted, loess-rich fill of frost stripe.	3		N/A	43	30	1
30	**N2**	Linear cut/s filled by 29		Frost stripe	N/A	29	N/A	43	30	1
31	**PP2**	Clayey silt containing matrix supported chalk flint. Fill of 32. Cut by 10 (**T1**).	Animal bone and/or teeth, burnt stone, pottery (MIA), struck flint.	Fill of unknown origin.	N/A	10 (**T1**)	MIA		23	32, NN
32	**PP2**	Cut bisected by baulk filled by 31.		Possible pit or surviving end of truncated linear feature.		31	N/A	43, fig 2.	23, fig 11.	32, NN
33	**T2**	Horizontal clast/cut supported chalk flint layer filled by cakcareous grey clayey silt. Cut by 22 (**P17**) and filling/overlying 12. Smaller average clast size than 37, 144 etc.	Animal bone and/or teeth, beach pebbles, burnt stone, marine shell, pottery (?LIA), struck flint	Metaled occupation surface.	N/A	22 (**P17**)	?LIA	47		31, 39, 40, F
34	**HW**	Grey clayey silt fill of 80.	Animal bone and/or teeth, burnt stone, marine shell, pottery (MIA, R-B, SAX), struck flint.	Hill wash/colluvium (cf. 5, 8 and 42).	?5	2	SAX		21	EE
35	**T1**	Horizontal patchy grey clayey silt and redeposited combe rock layer on terrace 10.	Pottery (MIA), burnt stone, foreign stone, struck flint.	Occupation surface (beyond truncated midden).	20	64	MIA	5	26	4
36	**WH/M**	Dark grey clayey silt comprising second fill of 52 and ?fifth fill of 47. Cut by 10 (**T1**).	Animal bone and/or teeth, burnt stone, pottery, including sherds from vessels in 11 (MIA) (LIA and S-N surface finds), struck flint.	Midden.	11, 53	10 (**T1**)	MIA		26, 27	4, 34, 35, L, P-R, T
37	**S**	Clayey silt and clast/surface supported chalk flint layer adjacent to upper part of 4, possibly cut by 22 (**P17**), and overlying/impressed into 45, 57 and 81.	Animal bone and/or teeth, burnt stone, pottery (LIA), struck flint.	?Metaled surface	?58	2 or 22 (**P17**)	LIA	6		39

Context no	Feature no	Description	Finds summary	Interpretation	Same as context	Earliest context above	TPQ	Drawing no		Photo*
								Plan	Section	
38	**S**	Stony layer (like 37) adjacent to lip of 22.	None	?Metaled surface.	N/A	2 or 22 (**P17**)	N/A			
39	**WH/H2**	Clast supported burnt stone layer filled by and underlain by dome of dark grey clayey silt. Cut by 10 (**T1**), overlying 50 and 52 and comprising third fill of 47 and primary fill of 52.	Baked clay with chalk, burnt stone, foreign stone, pottery (MIA – in and on context). Charcoal-rich under stones and pottery.	In situ fire bed/heater.	N/A	36	MIA	14, fig 8.	26, 27, fig 8.	34, 35, O-T
40	**L3**	Clayey silt containing matrix/grading down into clast supported chalk flint. Fill of 99. Upper part not distinguishable from 3.	Animal bone and/or teeth, briquettage, burnt stone, pottery (MIA), struck flint.	Natural silting from upper combe deposits.	N/A	?98	MIA	Fig 2	75, fig 11.	MM, QQ
41	**G**	Crouched skeleton of female comprising primary fill of 19.	None directly associated with skeleton.	Bound burial.	N/A	4	MIA	20, fig 13.	Fig 13.	33, H
42	**P17**	Grey clayey silt. Upper fill of 22.	Animal bone and/or teeth, beach pebbles, burnt stone, coal, pottery, slag (clinker), struck flint.	Hill wash/colluvium (cf. 5, 8 and 34).		2	PM		19	31, 39, F
43	**P17**	Clayey silt containing matrix/clast supported chalk flint. Lower fill of 22.	Amphorae (on context), animal bone/or teeth, beach pebbles, burnt stone, coal, marine shell, pottery (EFM, LIA, S-N), slate, struck flint, PM tile.	?Dump	N/A	42	PM		19	31
44	**P1/P4**	Yellow brown clayey silt comprising third to last fill of fill of 105 and upper fills of 121 (interface not established). Cut by 19 (**G**).	Animal bone/or teeth, marine shell, pottery (MIA), struck flint.	Mixed fills	141, 171 etc	N/A	MIA			
45	**P3/P1**	Yellow brown clayey silt and chalk granules cut by (**G**), and comprising fill or fills of 105 and/or 78.	Animal bone and/or teeth, baked clay with chalk, marine shell.	?Mixed fills	54 or 81	N/A	MIA			
46	**P17**	Stony layer related to 22 (context record ambiguous placing it both above and below 43 and 42).	Animal bone and/or teeth, beach pebble, burnt stone, struck flint, PM tile.	Layer of unknown origin or purpose.	?23, ?38	N/A	N/A		19	
47	**WH**	Lobed cut in upper face of terrace 10 filled by 11, 36, 39, 50, 52, 53, 101 and 134.		Working hollow.	N/A	50	N/A	70, 71, fig 8, 10	26, 27, fig 8	4, 34, 35, N, T
48	**PP3**	Inhomogeneous clayey silt and re-deposited coombe rock fill/s of 103.	Animal bone and/or teeth.	?Deliberate backfill comprising mixed but freshly dug natural.	2		N/A	45, fig 7.	25	39, OO
49	**WH**	Yellow brown clayey silt comprising first fill of 47. Truncated by 10 (**T1**).	Only at peripheral interfaces with other contexts	Hill wash from upper combe deposits.	50	See 50	MIA			
50	**WH**	Yellow brown clayey silt comprising primary fill of 47. Interface with 11 sharp to diffuse/lenticular.	None where interface with 11 sharp. Animal bone and/or teeth, beach pebbles, burnt stone, foreign stone,	Hill wash from upper combe deposits.	49	52 (**H2**), 190 (**H3**)	?MIA		26, 27	4, 34, 35, T

Context no	Feature no	Description	Finds summary	Interpretation	Same as context	Earliest context above	TPQ	Drawing no		Photo*
								Plan	Section	
			marine shell, pottery (MIA) (including vessels represented in 11), struck flint where interface with 11 diffuse/lenticular – thus probably wrongly contexted.							
51	**HW**	Clast supported ceramic tile with a grey clayey silt matrix. Primary fill of 204.	Struck flint, PM tile.	Metaling/rut-fill.	N/A	5	PM		52, 53, fig 11.	UU, VV
52	**WH/H2**	Curved structure of baked chalky clay incorporating two small upright chalk flint boulders. Cut by 10 (**T1**), sitting on 50 and comprising second fill of 47.	2 nodular flint boulders (c 7kg and 5kg). Inner face of larger fire-cracked/singed.	Hearth structure/ heater.	N/A	39	?MIA	14, 50, fig 8.	26, fig 8.	4, 34-36, O-R, T
53	**WH/M**	Dark grey clayey silt, cut by 10 (**T1**), overlying 50 and 52, and comprising fifth fill of 47.	Burnt stone.	Midden .	11, 36	See 11	MIA		26, fig 8.	35, T
54	**P1**	Yellow brown clay silt with chalk granules. Fill of 105.	Animal bone and/or teeth, marine shell.	Deliberate backfill.	84 and 89, ?45	See 84	MIA			
55	**P1/PP6**	Yellow to grey brown clayey silt containing matrix supported chalk flint. Upper fill/s of 105 and/or 206. Demarcated on surface by concentration of burnt material. Overlying 83, 141 (and ?201).	Animal bone and/or teeth, baked clay with chalk, beach pebbles, burnt stone, marine shell, pottery (MIA), struck flint	Deliberate backfill from occupation deposit into pit or slump in underlying fills.	?201, 9	2	MIA	2, 5	62	6, 7
56	**P12**	Yellow clayey silt containing matrix supported flint comprising single fill of 179 (much cleaner than 63 etc) or upper fill of 123 (**P6**). ?Cut by 200 (**PP4**) and/or overlain by 63 (**P11** or **PP4**).	Burnt stone, foreign stone, pottery (MIA), struck flint.	Deliberate backfill comprising freshly dug upper combe deposits.		63 or 200 (**PP4**)	MIA		66	17, 36
57	**N7**	Coombe rock	None.	In situ natural.	N/A	105 (**P1**), 157 (**P5**), 118 (**P8**), 122 (**P9**), 107 (**P18**), 109 (**H1**) etc				
58	**S**	Clast/surface supported chalk flint layer filled with clayey silt, adjacent to/abutting upper part of 4 (**G**), overlying/ impressed into 44, 57 and 171.	Struck flint.	?Metaled surface.	?37	2	?LIA	6		
59	**P14**	Green clayey silt fill of 64 (identical to 6).	Animal bone and/or teeth, beach pebbles, marine shell, pottery (SAX).	Fill of cesspit.	N/A	8	SAX		29	36
60	**P11/ PP4**	Brown clayey silt/matrix and clast supported flint comprising upper fill of 187 or single fill of 200.	Animal bone and/or teeth, burnt stone, pottery (MIA), struck flint.	Deliberate backfill from occupation deposit into 200 or hollow resulting from settlement of under-	63	See 63	MIA			36

Context no	Feature no	Description	Finds summary	Interpretation	Same as context	Earliest context above	TPQ	Drawing no		Photo*
								Plan	Section	
				lying fills.						
61	**TT**	Clean but disturbed coombe rock comprising primary fill of 14.	None.	Natural primary fill of tree throw hole.	N/A	13	N/A		15	PP
62	**N1 etc**	Arbitrary spit above 29.	Animal bone and/or teeth, burnt stone, iron nail, marine shell.	Mixed in situ upper combe deposits, frost feature fill and coombe rock incorporating unidentified features.	3	N/A	N/A			
63	**P11/ PP4**	Finds-rich brown clayey silt/matrix and clast supported flint comprising upper fill of 187 or single fill of 200. Overlying 56 (**P12**) and 114 (**P9**). Probably cut by 86, which contained a sherd thought to be derived from it (**P13**).	Mixed animal bone and/or teeth, baked clay with chalk, beach pebbles, briquettage, burnt stone, foreign stone, marine shell, potin coin (at interface with surviving upper fills of 123 (**P6**)), pottery (MIA), struck flint, water rolled flint boulder (c 8kg).	Deliberate backfill from occupation deposit into 200 or hollow resulting from settlement of under-lying fills.	60	18, ?86 (**P13**)	MIA		64, 65, 66, 67, 74, fig 7.	15, 17, 19, 29, U, Y, Z
64	**P14**	Sub circular round bottomed cut through 57 and 63, filled by 59.		Cesspit.	N/A	59	MIA	42, fig 7	29	29, 36. Z
65	**P3**	Inhomogeneous mid brown clayey silt with patches/lenses of re-deposited coombe rock comprising third fill of 78. Cut by 19 (**G**) and probably 121 (**P4**).	Animal bone and/or teeth, beach pebbles, burnt stone, chalk rock, marine shell, sandy daub, sarsen, pottery (MIA), struck flint. Human bone certainly derived from 41.	Deliberate backfill comprising freshly dug natural.	N/A	81	MIA		39	K
66	**P1**	Fill of 105 immediately southeast of 19 (**G**).	Animal bone and/or teeth, burnt stone.	Insufficiently contextualized.	?84/92	N/A	MIA			
67	**P1**	Layer of cobble-sized nodular flint comprising intermediate fill of 105. Overlain by 84 and overlain or cut by 19 (**G**).	Bone, burnt stone and pottery (lost).	Deliberate backfill comprising curated flint .	N/A	84	MIA		Fig 13.	9
68	**G/P1**	Arbitrary spit comprising lower part of 41 and parts of 44 and 67.	Beach pebble, burnt stone, ?loom weight fragment, pottery (MIA). Human bone certainly derived from 41.	Mixed pit and grave fills.	41, 44, 67	N/A	MIA			
69	**P13/P1**	Arbitrary spit at base of test pit E incorporating material from 86 and, possibly, 105.	Animal bone and/or teeth, burnt stone, baked clay with chalk, pottery (MIA).	Mixed pit fills.	85, 189	N/A	MIA			
70	**N3**	Yellow clayey silt containing matrix supported chalk granules. Fill of 71.	None.	Naturally silted fill of frost stripe.	N/A	3	N/A	44	30	
71	**N3**	Linear cut filled by 70.		Frost stripe.	N/A	70	N/A	43	30	
72	**N4**	Dark orange clayey silt fill of 73.	None.	Naturally silted fill of frost		3	N/A	44	30	1

Context no	Feature no	Description	Finds summary	Interpretation	Same as context	Earliest context above	TPQ	Drawing no		Photo*
								Plan	Section	
				stripe.						
73	**N4**	Linear cut filled by 72.		Frost stripe.	N/A	70	N/A	43, 44	30	1
74	**N5**	Yellow clayey silt and matrix supported chalk granules incorporating frost-shattered flint flakes orientated vertically or parallel to sides of cut (and a single in situ frost shattered flint nodule) comprising fill of 75.	None.	Naturally silted fill of frost stripe.	N/A	3	N/A	44	32	24
75	**N5**	Linear cut filled by 74.		Frost stripe.	N/A	74	N/A	44	32	24
76	**L4**	Yellow brown clayey silt and matrix and clast supported flint comprising lower part of fill of 82. Upper part not distinguishable from 3.	Animal bone and/or teeth, beach pebbles, burnt stone, much marine shell, pottery (MIA, LIA) (single LM sherd), struck flint.	Natural silting.	N/A	2	LIA		38, 40	HH, II, KK, LL
77	**L4/L2/PP1**	Arbitrary spit above 16, 26 and 76.	Animal bone and/or teeth, beach pebbles, burnt stone, much marine shell, pottery (MIA, LIA), struck flint.	Mixed ditch, gully and pit fills.	N/A	N/A	LIA			
78	**P3**	Oval, round bottomed cut through 57 and fills of 105 (**P1**) (visible in 125 but not above where thought to be truncated by 121 (**P4**)), filled by 65, 79/81, 111 and 191.		Pit of uncertain purpose.	N/A	111	MIA	47	39, 76	11, K
79	**P3**	Layer of pale yellow brown clayey silt incorporating chalk granules and comprising upper fill of 78. Cut by 19 (**G**) and probably 121 (**P4**), overlying 65.	Animal bone and/or teeth, burnt stone, sandy daub. Human bone certainly derived from 41.	Deliberate backfill.	81	See 81	MIA		39	
80	**HW**	Cut bisected by baulk and filled by 34.		?Pit or more probably irregularity in side of hollow way		34	N/A		21	EE
81	**P3**	Layer of pale yellow brown clayey silt incorporating chalk granules and comprising upper fill of 78. Cut by 19 (**G**) and probably 121 (**P4**), overlying 65.	Animal bone and/or teeth, burnt stone. Human bone certainly derived from 41.	Deliberate backfill.	?45, 79	121 (**P4**)	MIA		39	K
82	**L4**	Linear cut through 3, 57 and 16/87 (**L2**) filled by 76		Ditch/gully	N/A	76	MIA	43, fig 2	38, 40	HH, II, KK, LL
83	**P1/PP6**	Layer of clayey silt containing burnt natural underlain by abundant charcoal. Penultimate separately contexted fill of 105 or second fill of 206. Overlying 141.	Burnt stone, pottery (MIA).	Deliberated backfill from hearth (inverted).	N/A	55/201	MIA		62	6, 7
84	**P1**	Pale yellow brown clayey silt containing chalk granules and matrix supported flint comprising intermediate fill of 105.	Animal bone and/or teeth, baked clay with chalk, burnt stone, pottery (EFM), struck flint.	Deliberate backfill.	?45, 54	142, ?201	MIA		61, 62, fig 13	

Context no	Feature no	Description	Finds summary	Interpretation	Same as context	Earliest context above	TPQ	Drawing no		Photo*
								Plan	Section	
		Overlying 89 and 145.								
85	**P13**	Bulked lower fills of 86 (immediately below 69).	Animal bone and/or teeth, burnt stone.	Deliberate backfill comprising freshly dug natural.			MIA			
86	**P13**	Sub round cut with rounded base through 57 and ?63 (**P11/PP4**) filled by 69, 85, 88, 136-140, 140-154 and 156.		Pit of uncertain purpose.	N/A	88	MIA	72, fig 7.	57	26-28, AA
87	**L2**	Linear cut through 3, 57 and un-contexted frost stripe. Filled by 16. The base of L2 appears to run level with the top of the terrace, i.e. below PP1. However this 'base' could be that of the emptied frost stripe.		Ditch/gully.	N/A	16	N/A	43	22, 24, 40, 55, 67, fig 11.	JJ-LL, RR
88	**P13**	Thin layer (5mm thick) of pale yellow brown clayey silt comprising primary fill of 86.	Beach pebble, pottery (MIA – sherd from vessel 22).	Natural silting incorporating material fallen from 63.	N/A	156	MIA		57	
89	**P1**	Layer of re-deposited combe rock comprising intermediate fill of 105. Cut by 121, overlying 90.	None .	Deliberate backfill comprising freshly dug natural.	N/A	84, 121 (**P4**)	MIA		61, 62	6
90	**P1**	Layer of yellow brown clayey silt containing chalk granules and sparse matrix supported chalk flint. Intermediate fill of 105. Cut by 121, overlying 91 and 192.	None.	Deliberate backfill comprising freshly dug natural.	N/A	89	MIA		61	6
91	**P1**	Pale yellow clayey silt of loessic origin containing chalk granules comprising intermediate fill of 105. Cut by 121, overlying 92.	Animal bone and/or teeth, burnt stone, pottery (MIA).	Deliberate backfill comprising freshly dug natural.	N/A	90	MIA		61	6
92	**P1**	Layer of yellow brown clayey silt containing sparse matrix supported chalk flint and incorporating thick bands/layers of yellow clayey silt of loessic origin and re-deposited coombe rock. Intermediate fill or fills of 105. Cut by 121, overlying 148, 195, 196, 198 and 199.	Burnt stone, pottery (MIA), struck flint.	Deliberate backfill comprising freshly dug natural.	?159	91, 192	MIA		61	6
93	**P1**	Layer of charcoal-rich dark brown clayey silt comprising fourth or fifth separately contexted fill of 105. Overlying 162.	Animal bone and/or teeth, burnt stone, pottery (MIA).	Deliberate backfill from occupation deposit.	158	149	MIA		62	7
94	**P9/PP5**	Yellow brown clayey silt with sparse matrix supported flint comprising upper fill of 112 or fill of **PP5**. Cut by 200 (**PP4**) or overlain by 63 (**PP4**/**P11**), overlying 104/114. **PP5** is identified as a separate possible cut	Animal bone and/or teeth, pottery (EFM).	Deliberate backfill comprising ?freshly dug natural.	N/A	187 (**P11**) or 200 (**PP4**)	MIA		64, fig 7.	23, 36

Context no	Feature no	Description	Finds summary	Interpretation	Same as context	Earliest context above	TPQ	Drawing no		Photo*
								Plan	Section	
		because of the coincidence of 94 with a lip in 112 (see drawing 72 and fig 7).								
95	**L5**	Clayey silt fill of 203.	Beach pebble, burnt stone.	Fill of uncertain origin.	N/A	N/A	N/A			WW, XX
96	**N6**	Yellow clayey silt, matrix supported chalk granules and frost shattered flints (orientated vertically or parallel to sides of cut), grading down into pure yellow silt of loessic origin. Fill/s of 202.	None.	Silted, loess-rich fill of frost stripe.	N/A	3	N/A			WW, XX
97	**PH**	Clayey silt containing single large nodular flint (sitting on base of cut). Fill of 98. Indistinguishable from 3 (**N1**) and 40 (**L3**).	Burnt stone, pottery (?LIA) (mussel shell booked under cut 98).	Post hole fill/packing.	N/A	2	?LIA		75	MM
98	**PH**	Circular, flat bottomed cut ?through 40 and filled by 97 (c 0.7m deep from top of 3)		Base of post hole.	N/A	97	?MIA	43	75	MM, QQ
99	**L3**	?Linear cut bisected by baulk and filled by 40.		?Ditch/gully	N/A	40	N/A	43	75	MM, QQ
100	**P1**	Imprecisely located silt fill of 105.	Animal bone and/or teeth, beach pebble, burnt stone, marine shell.	Pit fill.	?89 or 90	N/A	MIA			
101	**WH**	Patchy yellow brown and brown clay silt containing matrix supported flint. Sixth fill of 47. Cut by 10 (**T1**). Part of or abutting 133.	Burnt stone.	?Hill wash/slump from 3.	?133	10	MIA		26, fig 8.	
102	**H1**	Yellow brown clayey silt (with in situ burnt lamina), cut by 110 (**L1**), and filling 109.	Baked clay with chalk, burnt stone, pottery (?EFM, MIA).	Fill of hearth.	N/A	110 (**L1**)	MIA		58	3
103	**PP3**	Cut through 57 bisected by baulk and filled by 48.		Tree throw or pit.	N/A	48	N/A	72, fig 7.	25	39, OO
104	**P9/PP5**	Clast supported flint in/filled by matrix of yellow brown clayey silt – in 94 or on 114. Third fill of 112.	None.	Deliberate backfill comprising curated flint.	N/A	?94	MIA	49		
105	**P1**	Oval round bottomed cut through 57 filled by 54, 66, 83, 84, 89-93, 100, 125, 141-149, 158-162, 192, 195-199 and possibly 55 and 201.		Pit of uncertain purpose.	N/A	125	N/A	47, 69, 72, 73, fig 6.	61, 62, fig 6.	8, I
106	**P10**	Sub circular cut through 57 and 118 filled by 21 and 124.		Pit of uncertain purpose.	N/A	124	MIA	72, fig 7.	59	22, 25
107	**P18**	Single grey clayey silt and chalk flint fill of 108.	Animal bone and/or teeth, beach pebble (broken), burnt stone, marine shell.	Pit fill.	N/A	2	N/A		58	2, 3
108	**P18**	Shallow oval cut adjacent to 110 filled by 107.		Pit of unknown purpose.		107	N/A	69, fig 6.	58	2, 3
109	**H1**	Shallow circular cut through 57 filled by 102.		Hearth.	N/A	102	N/A	69, fig 6.	58	3
110	**L1**	Linear cut though 57, 102, 170 and probably 141. Filled by 17 and 205.		Ditch/gully.	N/A	205	MIA	69	58, 60	2, 3

Context no	Feature no	Description	Finds summary	Interpretation	Same as context	Earliest context above	TPQ	Drawing no		Photo*
								Plan	Section	
111	**P3**	Brown clayey silt. Several large nodular flints resting on cut. Primary fill of 78. Possibly cut by 121 (**P4**).	Animal bone and/or teeth, beach pebbles, burnt stone, struck flint.	Deliberate backfill.	N/A	113	MIA		39	
112	**P9**	Sub circular round bottomed cut with 'lip' (possibly a second cut) through 57 and filled by 104, 114, 122 and, possibly, 94.		Pit/s of uncertain purpose.	N/A	122	N/A	72, fig 7.	64, fig 7.	23, 24, 36, W
113	**P3**	Re-deposited combe rock comprising second fill of 78. Cut by 121, overlying 111.	None.	Deliberate backfill comprising freshly dug natural.	191	65	MIA		39	
114	**P9**	Re-deposited combe rock incorporating matrix supported chalk flint. Second fill of 112. Overlying 122.	Marine shell, pottery (MIA).	Deliberate backfill comprising freshly dug natural.	N/A	94 or 104	MIA		64, fig 7.	23
115	**P11**	Charcoal-rich lens in 116.	Marine shell, pottery (MIA).	Deliberate backfill from occupation deposit.	116	See 116	MIA			
116	**P11**	Imprecisely located red clayey silt layer filling 187 below 63 and above 129.	Burnt stone, beach pebble, foreign stone, marine shell, pottery (MIA).	Deliberate backfill.	N/A	N/A	MIA			
117	**P8**	Yellow brown clayey silt incorporating matrix supported chalk flint (re-deposited upper combe deposits) filling 118.	Animal bone and/or teeth, beach pebble, burnt stone, marine shell, pottery (MIA), struck flint.	Deliberate backfill comprising freshly dug natural.	N/A	106 (**P10**), ?128 (**P7**)	MIA		59	22
118	**P8**	Lobed flat bottomed cut through 57 and, possibly, 128 filled by 117.		Pit of uncertain purpose.	N/A	117	N/A	72	59, fig 7.	22
119	**P2**	?Layered combe rock and re-deposited upper combe deposits. Primary fill/s of 120.	Pottery (MIA).	?Natural silting.	N/A	177	MIA		61	10
120	**P2**	Straight sided, flat bottomed cut through 57 and fills of **P1** (?162, 196-198 and above), massively truncated by 121(**P4**) and filled by 119 and 177. NB 120 is contexted separately from context 121 because 1) 121 projects beyond 120, and 2) because the basal fill of 121, 176, exactly corresponds with 121. However, it is possible that they form a single large feature with a step in the side. This is suggested – or at least would be allowed by – the apparently uninterrupted sequence of fills from 121 into 120.		Pit of uncertain purpose or, possibly, the lower part of **P4**.	N/A	119	MIA	73, fig 6.	61, fig 6.	6, 8, 10, I
121	**P4**	?Circular, round bottomed cut through 57 and fills of **P1** (89-92, 189), **P2** (177) and **P3** (65, 81, 191and possibly 111), filled by 196-176 (see above for relationship to P2).		Pit of uncertain purpose.	N/A	176	MIA	73, fig 6.	61, fig 6.	6, 8, 10, I
122	**P9**	Laminated coombe rock/ yellow brown clayey silt comprising primary fill/s of 112.	Animal bone and/or teeth, burnt stone, marine shell, pottery (MIA).	Deliberate backfill comprising freshly dug natural.		114	MIA		64, fig 7	23
123	**P6**	Straight sided round bottomed (drum-shaped) cut with one or possibly two steps in side (see 179) and one on base, through 57, filled from the west by 131, 180-186 and possibly 168, and massively truncated by 187 (**P11**).		?Grain storage pit.	N/A	131	N/A	72, fig 7.	65, 74, fig 7.	14-19, U, V, X

Context no	Feature no	Description	Finds summary	Interpretation	Same as context	Earliest context above	TPQ	Drawing no		Photo*
								Plan	Section	
124	**P10**	Thin layer/s of 'dirty', re-deposited combe rock on base and comprising primary fill of 106.	None.	?Silting/trample.	N/A	21	MIA		59	21, 22, 25
125	**P1**	Laminated re-deposited combe rock/yellow brown clayey silt containing matrix supported flint. Primary fill/s of 105.	Animal bone and/or teeth, beach pebbles, burnt stone, chalk rock, marine shell.	Deliberate backfill.	N/A	143	N/A		61, 62	7
126	**P7**	Yellow brown clayey silt containing matrix supported flint comprising upper fill of 128. Overlying 127 and 194, with which it has no visible interface.	Animal bone and/or teeth, beach pebble, marine shell.	Deliberate backfill comprising freshly dug natural (re-deposited upper combe deposits).	N/A	144 or 118 (**P8**)	N/A		63	20
127	**P7**	Re-deposited coombe rock comprising secondary fill of 128. Overlying 194.	None.	Deliberate backfill comprising freshly dug natural.		126	N/A		63	20
128	**P7**	Irregularly shaped flat bottomed cut through 57 and, possibly, 117 (**P8**), filled by 126, 127 and 194.		Pit of uncertain purpose.	N/A	194	N/A	72	63	13, 20
129	**P11**	Yellow clayey silt containing matrix supported flint. Bulked upper fills of 187 below 63 (possibly contaminated by material from adjacent fills of 123 (**P6**)).	Animal bone and/or teeth, burnt stone, foreign stone, marine shell, pottery (MIA).	Mixed fills .	163-167	200 and or 63 (**PP4**)	MIA		66, 74, fig 7.	16, 17
130	**P11**	Dark yellow brown/red clayey silt and matrix supported flint overlying 131 (**P6**), 168 (**P6** or **P11**), 186 (**P6**) etc, and comprising primary or secondary fill of 187.	Foreign stone, pottery (MIA) (booked wrongly as 135). NB there is uncertainty regarding the extent of fill 130 to the east (see S66 and photo 16). A base sherd in fabric I comes from the ambiguous area.	Deliberate backfill.	N/A	167	MIA		66, 74, fig 7.	16, 19
131	**P6**	Tip of clast supported flint, vacuous/filled with a loose clayey silt matrix. Grades down from small to large clasts. Primary or secondary fill of 123. Cut by 187 (**P11**).	Animal bone and/or teeth, pottery (MIA).	Deliberate backfill comprising curated flint – could derive from cairn formerly overlying 4 (**G**).		186	MIA		65, 74, fig 7.	19
132	**P6/11**	Silt comprising primary fill of 123 or 187 (no other context info).	Baked clay with chalk, pottery (MIA).	Pit fill.	?168	N/A	MIA		74	
133	**WH**	Patchy yellow brown and brown clayey silt containing matrix supported flint. Sixth fill of 47. Cut by 10 (**T1**), overlying 11, part of or abutting 101.	Baked clay with chalk.	?Hill wash from 3.	?101	10	MIA		26, fig 8.	
134	**WH/H3**	Dark grey finds-rich clayey silt comprising fourth fill of 74 and primary fill of 190. Indistinguishable during excavation from 11.	Animal bone and/or teeth, burnt stone, foreign stone, pottery (MIA – sherd from vessel 24).	In situ fire bed (inferred from charcoal-rich patch in 11/50 and increasingly small clast size of burnt flint down through		N/A	MIA		Fig 8.	

Context no	Feature no	Description	Finds summary	Interpretation	Same as context	Earliest context above	TPQ	Drawing no		Photo*
								Plan	Section	
				50).						
135	**P11**	Charcoal-rich lens in 130.	Animal bone and/or teeth, baked clay with chalk, beach pebble, burnt stone, marine shell, stone (chalk rock).	Deliberate backfill from occupation deposit.	130	See 130	MIA		74, fig 7.	
136	**S/P13**	Yellow brown silt containing matrix supported flint and large patches of re-deposited coombe rock. Upper fill or layer over 86 (appeared to continue beyond cut). Overlying 137, 138 and 139.	Beach pebble (probable intrusion).	Dump incorporating freshly dug material or ?metaled surface.	23	2	MIA	5	57	26, 27
137	**P13**	Re-deposited combe rock comprising eleventh or upper fill of 86. Overlying 138.	None.	Deliberate backfill comprising freshly dug natural.		136	MIA		57	26
138	**P13**	Pale yellow clayey silt of loessic origin containing chalk granules. Tenth fill of 86. Overlying 139.	None.	Deliberate backfill comprising freshly dug natural.	N/A	137	MIA		57	26
139	**P13**	Re-deposited combe rock comprising ninth fill of 86. Overlying 140	None.	Deliberate backfill comprising freshly dug natural.		138	MIA		57	26
140	**P13**	Slightly yellow brown clayey silt containing some matrix supported flint. Eighth fill of 86. Overlying 150.	None	Deliberate backfill. Possible in situ soil development of 150. EVIDENCE!	N/A	139	MIA		57	26, 27
141	**P1/PP6**	Layer of yellow brown clayey silt containing matrix supported flint (probable re-deposited upper combe deposits). Cut by 7 (**P15**) and 110 (**L1**). Overlying 84, 142 and 169 (**P4**). Fourth to last separately contexted fill of 105 or, more likely in view of its position on top of **P4**, primary fill of shallow pit/subsidence hollow 206.	Burnt stone.	Deliberate backfill comprising freshly dug natural.	N/A	7 (**P15**), 83	MIA		61, 62, fig 13.	6
142	**P1**	Layer of light brown clayey silt containing chalk granules (chalkier than 84). Overlying 84. Intermediate fill of 105.	None.	Pit fill.	N/A	141	MIA		62, fig 13.	7
143	**P1**	Yellow brown clayey silt containing matrix supported flint. Overlying 125. Second fill of 105.	None.	Deliberate backfill.	N/A	162	MIA		61, 62	
144	**S**	Layer of clayey silt and clast supported flint overlying 21 etc.	Bone, burnt flint (booked under 21).	?Metaled surface.	?18	2	MIA	5		37, 38, D
145	**P1**	Discontinuous layer of charcoal and burnt natural. Intermediate fill of 105. Overlying 146, 159 and 192.	None.	Deliberate backfill from hearth.	N/A	89	MIA		62	

Context no	Feature no	Description	Finds summary	Interpretation	Same as context	Earliest context above	TPQ	Drawing no		Photo*
								Plan	Section	
146	**P1**	Dirty grey brown clayey silt. Overlying 147, 159 and 160. Intermediate fill of 105.	None.	Deliberate backfill from occupation deposit/topsoil.	N/A	145	MIA		62	
147	**P1**	Dirty grey brown clayey silt. Overlying 148. Intermediate fill of 105.	None.	Deliberate backfill from occupation deposit/topsoil.	161	160	MIA		62	
148	**P1**	Re-deposited combe rock containing grey brown clayey silt patches and rare matrix supported flint. Overlying 149 and 158. Intermediate fill of 105.	None.	Deliberate backfill.	N/A	?92, 161	MIA		62	7
149	**P1**	Dirty grey brown clayey silt. Overlying 158. Intermediate fill of 105.	None.	Deliberate backfill from occupation deposit/topsoil.	N/A	148	MIA		62	
150	**P13**	Light brown clayey silt containing chalk granules, matrix supported flint, and matrix supported re-deposited combe rock fragments. Overlying 151 and 152. Seventh fill of 86.	Pottery (MIA).	Deliberate backfill.	N/A	140	MIA		57	26, 27
151	**P13**	Slightly yellow brown clayey silt with chalk laminae and some matrix supported flint. Overlying 152. Sixth fill of 86.	Animal bone and/or teeth, beach pebble, burnt stone.	Deliberate backfill comprising freshly dug natural.	N/A	150	MIA		57	27
152	**P13**	Yellow coombe rock with matrix supported flint overlying 153 and 156 and comprising fifth fill of 86.	Beach pebbles, pottery (MIA).	Deliberate backfill comprising freshly dug natural.	N/A	151	MIA		57	26
153	**P13**	Yellow brown clayey silt with combe rock laminae. Overlying 154. Fourth fill of 86.	None.	Deliberate backfill comprising freshly dug natural.	N/A	152	MIA		57	27
154	**P13**	Yellow brown clayey silt containing matrix supported flint. Overlying 156. Third fill of 86.	Animal bone and/or teeth.	Deliberate backfill comprising freshly dug natural.		153	MIA		57	26, 27
155	**R2**	Single dark grey brown clayey silt fill of 193.	None.	Silted fill of tree hole.	N/A	106 (**P10**)	N/A		59	
156	**P13**	Re-deposited combe rock. Overlying 88. Second fill of 86. Indistinguishable from 57 except where 88 intervenes.	None.	Deliberate backfill comprising freshly dug natural.	N/A	154	MIA		57	26
157	**P5**	Inhomogeneous clayey silt, coombe rock and matrix supported flint comprising fill of 178. Cut by 128 (**P7**).	Animal bone and/or teeth, beach pebble, burnt stone, struck flint.	Pit fill.	N/A	128	N/A			12, 13
158	**P1**	Charcoal and burnt natural rich dark grey	Burnt stone.	Deliberate backfill	93	149	MIA		62	7

Context no	Feature no	Description	Finds summary	Interpretation	Same as context	Earliest context above	TPQ	Drawing no		Photo*
								Plan	Section	
		brown clayey silt incorporating single chalk lamina. Overlying/merging into 92. Intermediate fill of 105.		from occupation deposit/topsoil (presence of unburnt stone demonstrates that it is not in situ burning).						
159	**P1**	Yellow brown clayey silt with matrix supported flint overlying 148, 160, 191 etc and comprising intermediate fill of 105.	None.	Deliberate backfill comprising freshly dug natural.	92	91, 146, 192	MIA		62	6, 7
160	**P1**	Re-deposited combe rock comprising intermediate fill of 105. Overlying 147 and 161.	None.	Deliberate backfill comprising freshly dug natural.	N/A	159	MIA		62	
161	**P1**	Dirty grey brown clayey silt comprising intermediate fill of 105. Overlying 148.	None.	Deliberate backfill from occupation deposit/topsoil.	147	See 147			62	
162	**P1**	Layer of re-deposited combe rock containing matrix supported pebble-sized chalk flint. Third separately contexted fill of 105. Overlying 125 and 143.	None.	Deliberate backfill comprising freshly dug natural.	N/A	93, 197	MIA		62	7
163	**P11**	Layer of yellow brown clayey silt containing abundant chalk granules and some matrix supported flint (like 84). Sixth or seventh fill of 187. Cut by 200 (**PP4**) or overlain by 63, overlying 164.	All finds from 163-167 bulked under 129.	Deliberate backfill.	N/A	63 or 200	MIA		74, fig 7.	19
164	**P11**	Layer of yellow brown clayey silt containing matrix supported flint. Overlying 165 and 166. Fifth of sixth fill of 187.	Some charcoal and burnt material. Any other finds bulked under 129.	Deliberate backfill.	N/A	163	MIA		74, fig 7.	19
165	**P11**	Layer of yellow brown clayey silt containing abundant chalk granules and some matrix supported flint. Overlying 166. Fourth or fifth fill of 187.	All finds from 163-167 bulked under 129.	Deliberate backfill.	N/A	164	MIA		74, fig 7.	19
166	**P11**	Charcoal-rich layer comprising dark brown clayey silt and matrix/clast supported flint with some burnt chalk rock. Overlying 167 and 130/135. Third or fourth fill of 187.	All finds from 163-167 bulked under 129.	Deliberate backfill from occupation deposit.	N/A	165	MIA		74, fig 7.	19
167	**P11**	Re-deposited combe rock. Overlying 130/135. Second or third fill of 187.	All finds from 163-167 bulked under 129.	Deliberate backfill comprising freshly dug natural.		166	MIA		74, fig 7	19
168	**P6 or P11**	Soft yellow brown clayey silt (similar to 72) filling step in base of cut 123 (underlies	None.	Deliberate backfill possibly comprising	?132	130 or 187	N/A or MIA		66, 74, fig 7.	16

Context no	Feature no	Description	Finds summary	Interpretation	Same as context	Earliest context above	TPQ	Drawing no		Photo*
								Plan	Section	
		uncontexted fills cut by 187 similar in fill direction and composition to those of 123). Primary fill of 123 or, less likely, 187.		freshly dug natural.						
169	**P4**	Dirty coombe rock overlying 171 and comprising ?seventh fill of 121.	None.	Deliberate backfill.	?170	141 (**PP6**)	MIA		61	10
170	**P4**	Dirty combe rock comprising ?seventh fill of 121. Possibly cut by 19 (**G**), overlying 171.	Beach pebble, burnt stone.	Deliberate backfill.	?169	19 (**G**) or 58, 110 (**L1**)	MIA		61	10
171	**P4**	Yellow brown clayey silt containing some clast supported flint. Possibly cut by 19 (**G**). Overlying 172. Sixth fill of 121.	None.	Deliberate backfill and/or burrow.	N/A	169, 170 (if backfill)	MIA		61	10
172	**P4**	Dirty coombe rock comprising fifth fill of 121. Overlying 173.	None.	Deliberate backfill.	N/A	?171	MIA		61	10
173	**P4**	Pale yellow brown clayey silt of loessic origin containing chalk granules. Overlying 174. Fourth fill of 121.	None.	Deliberate backfill comprising freshly dug natural	N/A	172	MIA		61	10
174	**P4**	Re-deposited combe rock overlying 175 and comprising third fill of 121.	None.	Deliberate backfill comprising freshly dug natural.		173	MIA		61	10
175	**P4**	Yellow brown clayey silt overlying 176 and comprising second fill of 121.	None.	?Natural silting.	N/A	174	MIA		61	10
176	**P4**	Yellow brown clayey silt, dirty coombe rock and patchy yellow brown clayey silt, and re-deposited combe rock. Primary fill/s of 121.	None.	Deliberate backfill overlying natural silting.	N/A	175	MIA		61	10
177	**P2**	Combe rock containing matrix supported flint. Second fill of 120. Cut by 121 (**P4**), overlying 119.	None.	Deliberate backfill comprising freshly dug natural.		121 (**P4**)	MIA		61	10
178	**P5**	Sub circular cut through 57 filled by 157.		Pit of uncertain purpose.		157	N/A	72, fig 7.		12, 13
179	**P12**	Posisble round bottomed cut through 57 and fills of **P6** or step in side of 123 (**P6)**. Filled by 56. 179 appears to cut 129 (**P11**) but this appearance is almost certainly a function of the acute angle between 187, the cut of **P11**, and the section in which the relationship appears. It was booked separately from 123 (**P6**) because it formed a discrete lobe both in profile and plan.		Pit of uncertain purpose or step in side of **P6**.	N/A	56	MIA	42, 72, fig 7.	66	17, X
180	**P6**	Dirty combe rock comprising uppermost surviving fill of 123. Cut by 187, overlying 181.	None.	Deliberate backfill.	N/A	187 (**P11**)	MIA		65, 74, fig 7.	19
181	**P6**	Yellow brown clayey silt containing chalk granules and matrix supported chalk flint comprising eighth or ninth fill of 123. Cut	None.	Deliberate backfill comprising freshly dug natural.	N/A	180	MIA		65, 74, fig 7.	19

Context no	Feature no	Description	Finds summary	Interpretation	Same as context	Earliest context above	TPQ	Drawing no		Photo*
								Plan	Section	
		by 187, overlying 182.								
182	**P6**	Blotchy yellow brown clayey silt containing chalk granules. Intermediate fill of 123. Cut by 187, overlying 188 and 183.	None.	Deliberate backfill.	N/A	181	MIA		65, 74, fig 7.	19
183	**P6**	Yellow brown clayey silt containing chalk granules and matrix supported flint. Cut by 187, overlying 184. Intermediate fill of 123.	None.	Deliberate backfill comprising freshly dug natural.	N/A	188	MIA		65, 74, fig 7.	19
184	**P6**	Yellow clayey silt containing chalk granules (re-deposited coombe rock at base). Cut by 187. Intermediate fill of 123.	None.	Deliberate backfill comprising freshly dug natural.	N/A	183	MIA		65, 74, fig 7.	19
185	**P6**	Yellow brown clayey silt with chalk granules, cut by 187, overlying 186 and comprising third or fourth fill of 123.	None.	Deliberate backfill comprising freshly dug natural.	N/A	184	MIA		65, 74	19
186	**P6**	Yellow clayey silt containing occasional chalk granules. Cut by 187, overlying 131. Second or third fill of 123.	None.	Deliberate backfill comprising freshly dug natural.	N/A	185	MIA		65, 74	19
187	**P11**	A sub-circular cut with one sloping side and one ?near vertical side through **P6** filled by 129, 130, 159, 163-167, and, possibly, 60/63 (see 200) and168 (see 123 and 168). The SW facing section of this feature was always ambiguous, and allows the possibility that a step, visible to the right, represents a further cut filled by the uppermost of these fills, not visible in the opposing section. In fact the cut of **P11** was probably further to the left of the section and the step part of **P6**. The ambiguity results from the close proximity of 123 to 187 at this point and, more particularly, the acute angle between 187 and the section which has resulted in a zig-zagging profile.		Pit of uncertain purpose.		168 or 130	MIA	72, fig 7.	66, 74, fig 7.	?15, 17-19, 23, 24, 36, U-Y
188	**P6**	Re-deposited combe rock comprising intermediate fill of 123. Overlying 183.	None.	Deliberate backfill comprising freshly dug natural.		182	MIA		74, fig 7.	
189	**P1/P2/P4**	Mixed fills of 105, 120 and 121 below the level of 92.	Animal bone and/or teeth, beach pebbles, burnt stone, pottery (MIA), struck flint.	Mixed fills.	N/A	N/A	MIA			
190	**WH/H3**	Shallow sub circular cut through 50 filled by 134.		Hearth.	N/A	134	?MIA	Fig 8.	Fig 8.	
191	**P3**	Re-deposited combe rock comprising second fill of 78. Cut by 121, overlying 111.	None.	Deliberate backfill comprising freshly dug natural.	113	See 113	MIA		39	
192	**P1**	Re-deposited combe rock overlying 159 and comprising intermediate fill of 105.	None.	Deliberate backfill comprising freshly dug natural.		90			61, 62	
193	**R2**	Lobed cut filled by 155.		Root hole	N/A	155	N/A		59	
194	**P7**	Yellow brown clayey silt containing matrix supported chalk flint (probable re-	None.	Deliberate backfill comprising freshly	N/A	127	N/A		63	20

Context no	Feature no	Description	Finds summary	Interpretation	Same as context	Earliest context above	TPQ	Drawing no		Photo*
								Plan	Section	
		deposited upper combe deposits). Primary fill of 128.		dug natural.						
195	**P1**	Sub-circular 'arrangement' of large nodular chalk flint overlying 162 and 196. Filled by 92. Intermediate fill of 105.	None.	Deliberate backfill comprising curated flint.	N/A	92	MIA		61	
196	**P1**	Layers of yellow clayey silt of loessic origin containing chalk granules and re-deposited coombe rock. Intermediate fill of 105. Cut by 120 (**P2**), overlying 197.	None.	Deliberate backfill comprising freshly dug natural.	N/A	195, 199	MIA		61	6
197	**P1**	Yellow clayey silt incorporating chalk granules and chalky laminae. Probably cut by 120 (**P2**), overlying 162. Intermediate fill/s of 105.	None	Deliberate backfill comprising freshly dug natural.	N/A	196	MIA		61	
198	**P1**	Yellow clayey silt and combe rock comprising intermediate fill/s of 105. Cut by 121 (**P4**) and 120 (**P2**), overlying 199.	None.	Deliberate backfill comprising freshly dug natural.	N/A	92, 120 (**P2**)	MIA		61	6
199	**P1**	Yellow brown clayey silt. Overlying 196. Intermediate fill of 105.	None.	Pit fill.	N/A	198	MIA		61	
200	**PP4**	Possible sub-round cut through/or slump in upper fills of **P9** (94), **P11** (163) and **P12** (56), filled by 63. 200 is distinguished from 187 for two reasons, 1) it fills a step which projects beyond the underlying fills of 187, and 2) because of the possible interposition of **P12**. It is possible however that **P12** comprises the uppermost fill of **P6** (see 179). If so the argument that **PP4** is a separate feature is greatly weakened.		Possible pit or slump in fills of underlying features.		63	MIA		Fig 7.	15, 18, 19, 23, 24, 36, U-Y
201	**P1/PP6**	Yellow to grey brown clayey silt containing matrix supported flint. Overlying 83, 84 and 146. Upper fill or fills of 105 or 206.	None (cf. 55).	Deliberate backfill from occupation deposit.	?55, ?9	55/9 or 2	MIA		62	7
202	**N6**	Linear cut filled by 96.		Frost stripe	N/A	96	N/A	43		WW
203	**L5**	Linear cut filled by 95.		Possible ditch/gully		95	N/A	43		XX
204	**HW**	Broad curvilinear cut filled by 5 and 51.		Hollow way.	N/A	51	SAX	Fig 1.	52, 53, fig 11.	38, UU, VV
205	**L1**	Clayey silt primary fill of 110.	None.	Ditch/gully fill.	N/A	17	MIA		58, 60	2
206	**PP6**	Shallow oval cut through/hollow in upper fills of 105 (**P1**).		Possible pit or subsidence hollow in fills of 105 (**P1**).		141	MIA		Fig 6.	7, 8, I

*letters — e.g. G or WW — refer to colour slides. These have not been scanned

Context photos

01. frost stripes (looking SE)



02. gully 1 (looking ESE)



03. gully 1 and hearth (looking SW)



04. midden (looking NE)

05. midden (pot 5 — looking NE)



06. pit 1 (detail), pit 2 and pit 4 (looking SSE)



07. pit 1 and PP6 (detail - looking SSE)



08. pit 1 and PP6 (detail - looking SSE)

09. pit 1, PP6 (showing SW face of TPE — looking SSE)



10. pit 2 and pit 4 (looking S)

11. pit 3 (looking NW)



12. pit 5 (looking SSE)



13. pit 5 and pit 7 (interface - looking SE)



14. pit 6 (step - looking NNE)



15. pit 6, ?pit 11 and PP4 (looking ENE)



16. pit 6, pit 11 and PP4 (detail - looking NE)



17. pit 6, pit 11 and PP4 (looking NE)

18. pit 6, pit 11 and PP4 (looking SNW)



19. pit 6, pit 11 and PP4 (sanscale - looking WNW)



20. pit 7 (looking SW)



21. pit 8 (base - looking south)



22. pit 8 and pit 10 (looking SE)



23. pit 9 and PP5 (looking ESE)



24. pit 9 and PP5 (overview - looking E)

25. pit 10 (base - looking NE)



26. pit 13 (detail left - looking NW)



27. pit 13 (detail right - looking NW)



28. pit 13 (looking NW)



29. pit 14 and PP4 (looking NW)

30. pit 15 (looking NE)



31. pit 17 (looking S)

32. PP2 (looking SE)

33. skeleton



34. stove (looking NW)



35. stove (with flint - looking NW)



36. terrace (detail - looking SW)

37. terrace (overview - looking S)



38. terrace (overview - looking SE)



39. terrace 2 (looking N)